

TEL/FX: (597) 462352 or 499561
AFS: SMJPNYX / SMPBYNYX
ADRES: DOEKHIEWEG OOST # 1
PARAMARIBO
SURINAME
P.O.BOX: 2956
E-MAIL: ais@cadsur.sr
ais-smjp@cadsur.sr



MINISTRY OF TRANSPORT, COMMUNICATION AND
TOURISM
CIVIL AVIATION DEPARTMENT
AERONAUTICAL INFORMATION SERVICES
P.O.BOX 2956
PARAMARIBO
REPUBLIC OF SURINAME

**AIP
SUPPLEMENT**

**02/26
12 MAY 26**

AERONAUTICAL INFORMATION SERVICES

EFFECTIVE DATE: 14 MAY 2026

Eduard Alexander Gummels International Airport -SMEG

This AIP SUP 02/26 hereby publishes the revised Aerodrome Chart and Aerodrome Obstacle Chart for Eduard Alexander Gummels International Airport (SMEG)

The Aerodrome chart and Aerodrome Obstacle Chart contained herein supersede the corresponding charts previously published in AIP Supplement SUP 03/25.

All other information and charts contained in AIP Supplement SUP 03/25 remain valid and in force and continue to be applicable without change. Only the Aerodrome Chart and Aerodrome Obstacle Chart for **Eduard Alexander Gummels International Airport (SMEG)** are superseded by this AIP Supplement.

The following information/data has been corrected/updated: New information is identified by a change bar symbol located at the left margin where the change has occurred.

- SMEG AD 2 Aerodrome Chart – ICAO corrected attachment B
- SMEG AD 2 Aerodrome Obstacle Chart – ICAO corrected Attachment C

ATTACHMENT B



AD 2 SMEG
14 MAY 2026

AERODROME CHART - ICAO

05°51'49.80"N
055°11'22.17"W
ELEV
2.44 m / 8 FT

ZORG & HOOP TWR	120.100
PENGE LAPP	129.200
PENGE L TWR	118.500
GUMMELS RADIO	122.550
PARAMARIBO CONTROL	123.900

PARAMARIBO/Eduard Alexander Gummels Intl Airport
SURINAME
RWY05/23

AERO INFO DATE AUG 2025

RWY	DIRECTION	THR	BEARING STRENGTH
05	054°	05°51'34.08"N 055°11'33.67"W	PCN 48/F/D/Y/T
23	234°	05°52'05.55"N 055°11'10.64"W	

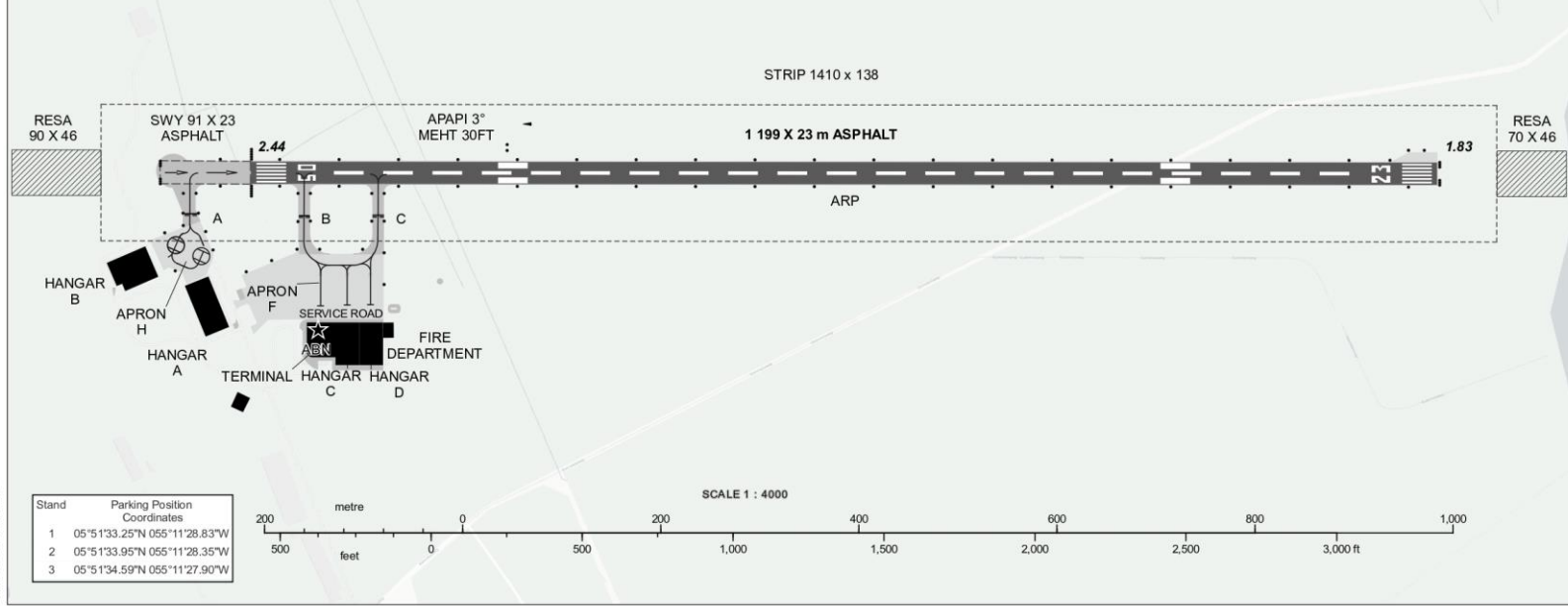
ELEV. ALT IN METERS
DIST IN METER
BRG ARE MAGNETIC
WGS-84

DECLARED DISTANCES		
RWY 05		RWY 23
1290	TAKE-OFF RUN AVAILABLE	1199
1290	TAKE-OFF DISTANCE AVAILABLE	1199
1290	ACCELERATE STOP DISTANCE AVAILABLE	1290
1199	LANDING DISTANCE AVAILABLE	1199

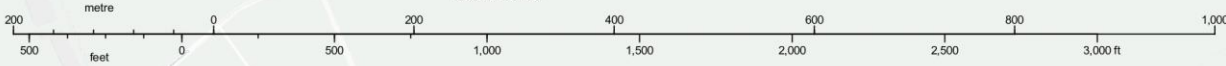
- NOTE**
- All aircraft shall be parked in a nose in position.
 - Birds in the vicinity of the aerodrome.
 - Taxiway A: 10.5M - Concrete /Asphalt
 - Taxiway B and C: 10.5M - Asphalt - PCN 48/F/D/Y/T
 - APRON: PCN 36/F/D/Y/T



CHANGES/EDITORIAL



Stand	Parking Position Coordinates
1	05°51'33.25"N 055°11'28.83"W
2	05°51'33.95"N 055°11'28.35"W
3	05°51'34.59"N 055°11'27.90"W



Civil Aviation Department of Suriname

AIP SUP 02/2026

ATTACHMENT C

AD 2 SMEG
14 MAY 2026

DIMENSIONS AND ELEVATIONS IN METRES

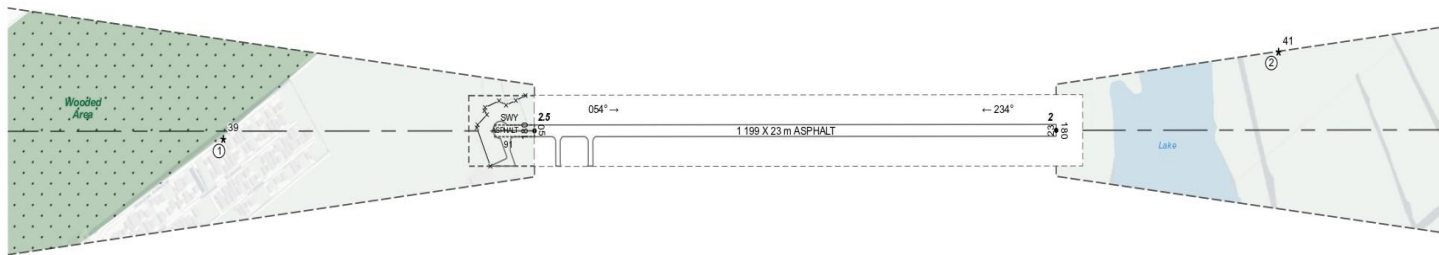
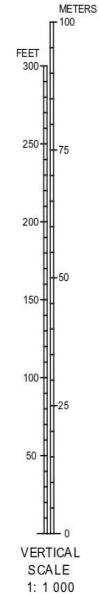
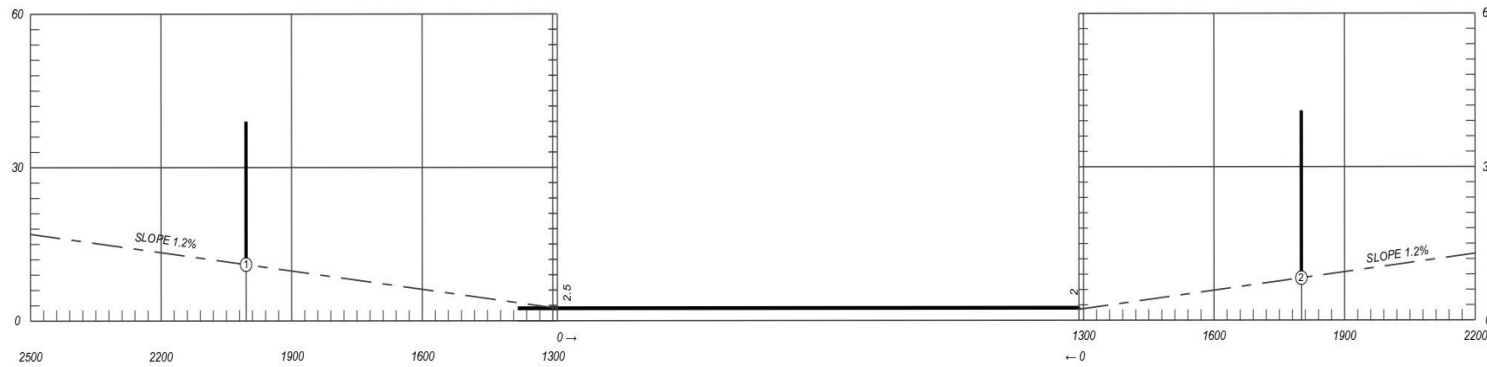
AERODROME OBSTACLE CHART - ICAO TYPE A (OPERATING LIMITATIONS)

SURINAME
PARAMARIBO/Eduard Alexander Gummels Intl Airport
RWY 05/23

MAGNETIC VARIATION 18°W - 2025


RWY 05 / 23

DECLARED DISTANCES		
RWY 05		RWY 23
1290	TAKE-OFF RUN AVAILABLE	1199
1290	TAKE-OFF DISTANCE AVAILABLE	1199
1290	ACCELERATE STOP DISTANCE AVAILABLE	1290
1199	LANDING DISTANCE AVAILABLE	1199



CAUTION: FENCE CLOSE TO RWY23 END

LEGEND	PLAN	PROFILE
IDENTIFICATION NUMBER	①	
TREE	★	
POLE, TOWER, SPIRE, ANTENNA, ETC.	⊙	
BUILDING OR LARGE STRUCTURE	■	
RAILROAD	+++	
TERRAIN CONTOUR	~	
TERRAIN PENETRATING OBSTACLE PLANE	—	



ORDER OF ACCURACY
HORIZONTAL 1 m
VERTICAL 3 m

AMENDMENT RECORD		
No.	DATE	ENTERED BY
1	20-MAR-2025	EAG
2	2-JAN-2026	FLYGHT7